

OUR CANADA:

ITS GEOGRAPHIC REGIONS SERIES

A visual journey to celebrate Canada's 150th Anniversary!

FEATURING:

INTRODUCTION TO CANADA

THE ARCTIC

THE CORDILLERA




THE INTERIOR PLAINS

THE CANADIAN SHIELD

THE GREAT LAKES - ST. LAWRENCE LOWLANDS

THE APPALACHIAN

Produced for your
Grade 4-6
Social Studies/
Geography
curriculum
including First
Nations content



Grades 4-6 2016 CC 15-18 min each/7 programs McIntyre Media Inc.

Teachers across Canada have long asked for an up-to-date series on Canada's geographic regions. After much research and gathering of footage, we can now say we have put together an excellent new 7-part series for you and your students.

We have consulted with Anne Smith Mansfield, Queen's University Geography curriculum instructor and winner of the Royal Canadian Geographical Society (RCGS) Geographic Literacy Award; gathered beautiful high-definition aerial and ground footage from some of Canada's leading film producers and drone operators; worked with Luke Murphy, a leading animator to provide you with accurate and colourful maps and graphics; and our own in-house experts, Mary Cubello, University of Toronto Geography and Geomorphology graduate and Pauline Weber, former Teacher-Librarian and Coordinator of Media and Libraries wrote and edited the scripts.

Our Canada: An Introduction

#MCI093 18 min \$159: DVD, PDF Teacher's Guide OR Streaming Rights (3 year) - Single Site (K-12) \$159

This introductory program in the Our Canada Series provides students with a broad overview of Canada - our geography, population, settlement pattern, industry, resources, vegetation and climate. Bright and clearly labelled maps introduce students to each province and each geographic region.

The Arctic

#MCI094 18 min \$159: DVD, PDF Teacher's Guide OR Streaming Rights (3 year) - Single Site (K-12) \$159

Canada's Arctic region is one of the world's most isolated regions, primarily composed of a large group of islands north of the Arctic Circle. It is an area of unusual landforms such as pingos, cirques and tors as well as an area of beautiful sights such as the aurora borealis. Special adaptations have had to be made by vegetation and wildlife in order to survive in this harsh environment. Despite its isolation, this is a region greatly impacted by climate change.

The Cordillera


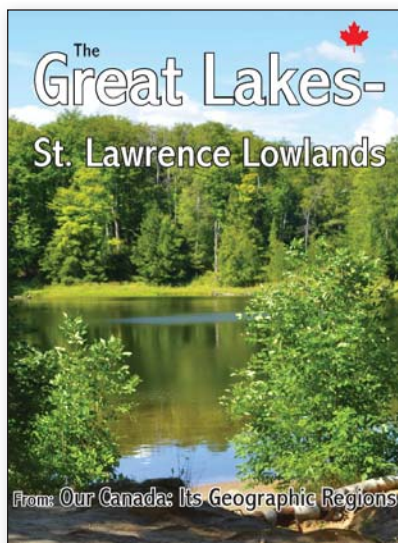
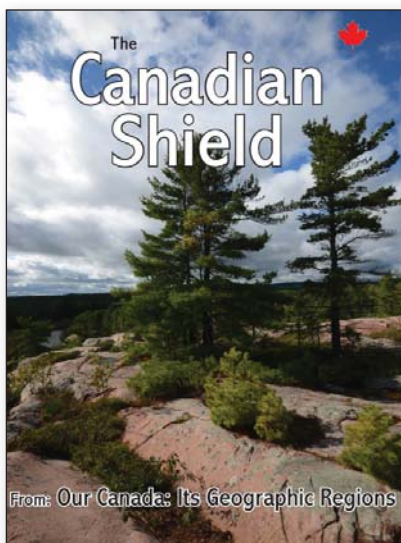
#MCI095 15 min \$159: DVD, PDF Teacher's Guide OR Streaming Rights (3 year) - Single Site (K-12) \$159

The Cordillera is the most western geographic region in Canada. Formed over millions of years as a result of plate tectonics, this is a beautiful area with a varied landscape of high peaks, glaciers, rivers and fertile desert-like valleys. The ocean and mountains combine to influence both climate and vegetation. The west coast features ancient cedars, beautiful totem poles carved by First Nation groups and a spectacular coastline where some of the world's largest aquaculture farms can be found.

The Interior Plains

#MCI096 18 min \$159: DVD, PDF Teacher's Guide OR Streaming Rights (3 year) - Single Site (K-12) \$159

The Plains region of Canada is an area of a variety of interesting landforms. Sometimes called "Canada's breadbasket" it is known as one of the richest grain-producing regions in the world supplying us with a lot of our food. Formed over millions of years, the area started as a region of land below an ancient sea. Today one can find fossils and dinosaur bones in certain areas. The First Peoples of the Plains arrived over 10,000 years ago and were nomadic hunters who followed the great herds of bison.



Produced for Canada's 150th Birthday, this visual journey will take students across the country to view and visit sweeping vistas, spectacular mountain ranges, majestic rivers, rolling plains, and vibrant cities and towns. Accurate, up-to-date content explores Canada's six physiographic regions. From the Cordillera to the Appalachian to the Arctic, students will get a broad understanding of the geography of each region, including geology, population and settlement patterns, industry, vegetation and wildlife, plus an overview of original settlement by various First Nations groups.

Included in each program is information on our continuing struggle to build a sustainable environment, encouraging students will learn to become responsible, active citizens.

The Great Lakes - St. Lawrence Lowlands

#MCI097 18 min \$159: DVD, PDF Teacher's Guide OR Streaming Rights (3 year) - Single Site (K-12) \$159

This is Canada's smallest geographic region in terms of area, however, it contains the most people. Known as the "Industrial Heartland" of Canada, its climate, soil and location make it ideal for industry, tourism, and agriculture. Water plays an important role in the region. The St. Lawrence River and Great Lakes have been major transportation routes for thousands of years. First used by the Anishinaabe, Huron-Wendat and other First Nation groups, today a series of locks, dams, and channels allow for the passage of huge ships and barges.

The Canadian Shield

#MCI098 18 min \$159: DVD, PDF Teacher's Guide OR Streaming Rights (3 year) - Single Site (K-12) \$159

The largest of Canada's geographic regions, the Shield is a massive horseshoe shaped area covering almost half of Canada. Made famous by the paintings of the Group of Seven, it is a landscape shaped by glaciers during the Ice Age. The rounded hills of igneous and metamorphic rock have been eroded and smoothed over time. Within these rocks lie minerals such as gold and silver. The Shield has been home to Aboriginal people for thousands of years. Today, they fight to maintain their culture as mining and hydroelectric projects threaten their traditional way of life.

The Appalachian

#MCI099 15 min \$159: DVD, PDF Teacher's Guide OR Streaming Rights (3 year) - Single Site (K-12) \$159

Canada's eastern most geographic region is an area shaped by the forces of glaciation and the ocean waters that surround it. Erosion has carved the rounded peaks of the oldest mountain range in Canada. Steep rock cliffs, fjords, tides, and some of the oldest rocks in the world are found here along with fertile valleys and the red soils synonymous with Prince Edward Island potato farms. The first settled region of Canada has a long and storied history. Early inhabitants like the Mi'kmaq and Beothuk carved out lives both on the coast and inland in the colder months.

One FREE program when you purchase entire OUR CANADA SERIES

Complete Series (7 programs + PDF Teacher's Guide) - Series Product #MCI092

SPECIAL SERIES PRICE - ONLY \$954 - A SAVING OF \$159

Streaming Rights (3 year) - Single Site (K-12): \$954 (7 programs + guides)

OUR CANADA:

ITS GEOGRAPHIC REGIONS SERIES

- **CANADIAN PRODUCTION**
- **EXPERT CONSULTANTS**
- **MEETS CORE CURRICULUM EXPECTATIONS**
- **CLOSED CAPTIONED**
- **CURRENT FACTS AND FIGURES**
- **FOCUSES ON INQUIRY-BASED LEARNING PRINCIPLES TO DEVELOP IMPORTANT LEARNING, THINKING AND INVESTIGATIVE SKILLS**
- **PROMOTES BEING AN ACTIVE AND RESPONSIBLE CITIZEN AND ENVIRONMENTAL STEWARD**

Learn more at www.mcintyre.ca

tel: 800-565-3036
fax: 519-942-8489
email: info@mcintyre.ca

FREE full-length PREVIEWS available at www.mcintyre.ca
Simply create an account for free access.